
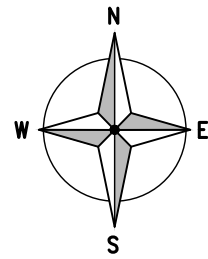


**SITE LOCATION**  
(Scale 1:50000)

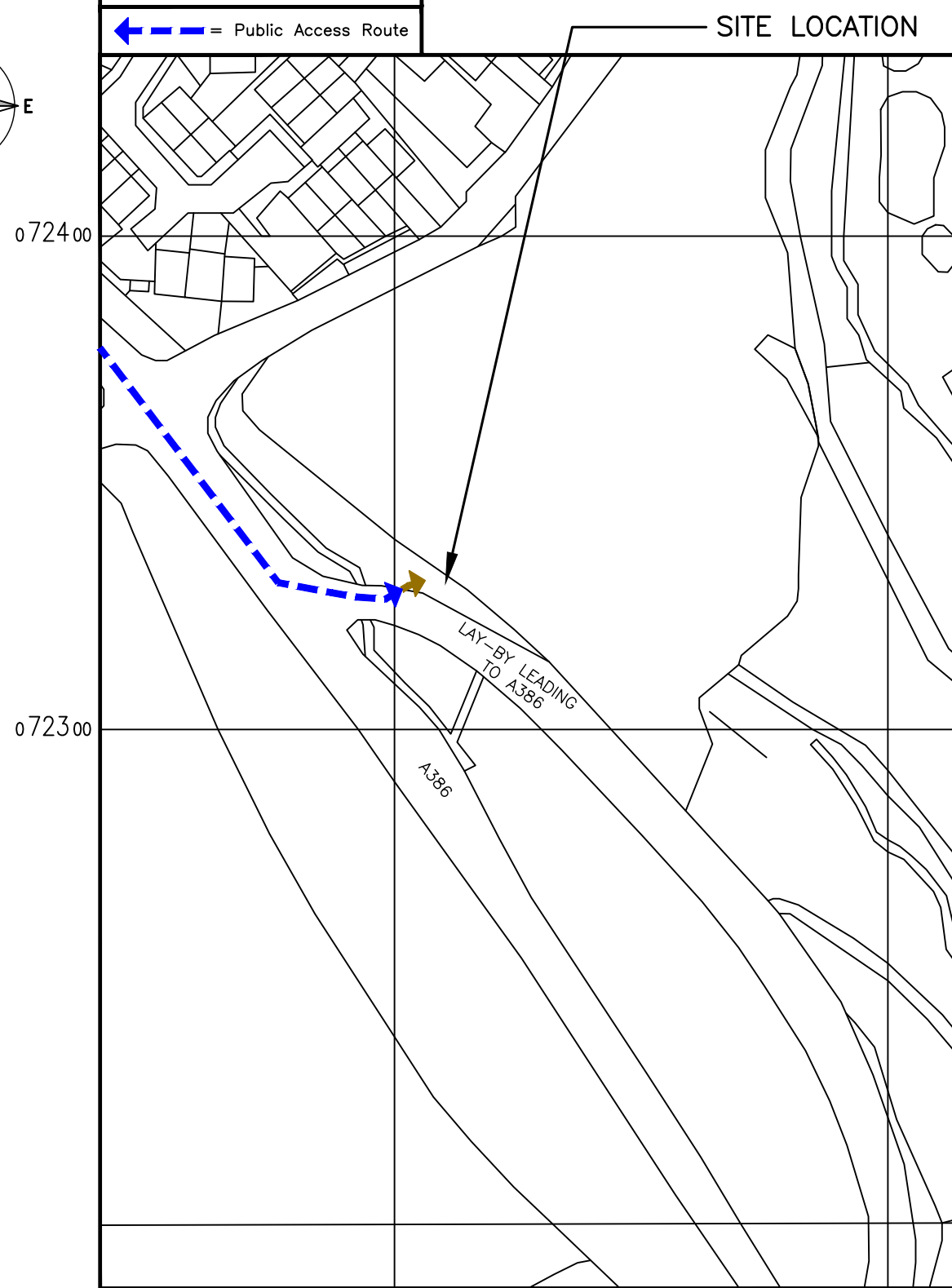


**SITE PHOTOGRAPH**

These drawings comply with VF Standard ICNIRP guidelines, under configuration VM7F  
Designed in accordance with Cornerstone documents: SDN0007 & SDN0009 v6.0



← = Right of Access  
← = Public Access Route



**DETAILED SITE LOCATION**  
(Scale 1:1250)

ALL DIMENSIONS ARE IN mm UNLESS NOTED OTHERWISE

N.G.R | E: 248706 N: 072326

**DIRECTIONS TO SITE:**  
HEADING WEST ON THE A38 TAKE THE B3413 EXIT TOWARDS LEIGHAM. AT THE ROUNDABOUT TAKE THE 3RD EXIT ONTO FORDER VALLEY AND TAKE A SLIGHT RIGHT ONTO NOVOROSSISK ROAD. AT NEXT ROUNDABOUT TAKE THE 1ST EXIT ONTO PLYMBRIDGE ROAD/B3432 AND GO THROUGH 1 ROUNDABOUT. AFTER APPROX. 15 MILES TURN RIGHT ONTO TAVISTOCK ROAD/A386, AFTER 1 MILE TURN LEFT TO STAY ON A386 AND AT NEXT ROUNDABOUT TAKE THE 2ND EXIT ONTO A386, TAKE THE 1ST EXIT AT NEXT ROUNDABOUT TO STAY ON THE A386 TOWARDS TAVISTOCK. AFTER APPROX. 4 MILES SITE IS LOCATED ON THE RIGHT HAND SIDE ON EXISTING LAY-BY.

NOTES:

A	Detailed Design Issue	MA	MNH	15.07.24
REV	MODIFICATION	BY	CH	DATE

**GallifordTry**  
2ND FLOOR, GATEWAY HOUSE,  
4 PENMAN WAY, GROVE PARK,  
ENDERBY, LEICESTER  
LEICESTERSHIRE LE19 1SY

**cornerstone**

Cell Name	Opt.
SW LAND AT LAYBY	-

Cell ID No

CORNERSTONE	VMO2	VF
13135721	N/A	060099_10

Site Address / Contact Details

A386 SOUTH OF TAVISTOCK  
ANDERTON  
TAVISTOCK  
PL19 9DU

Drawing Title: SITE LOCATION MAPS

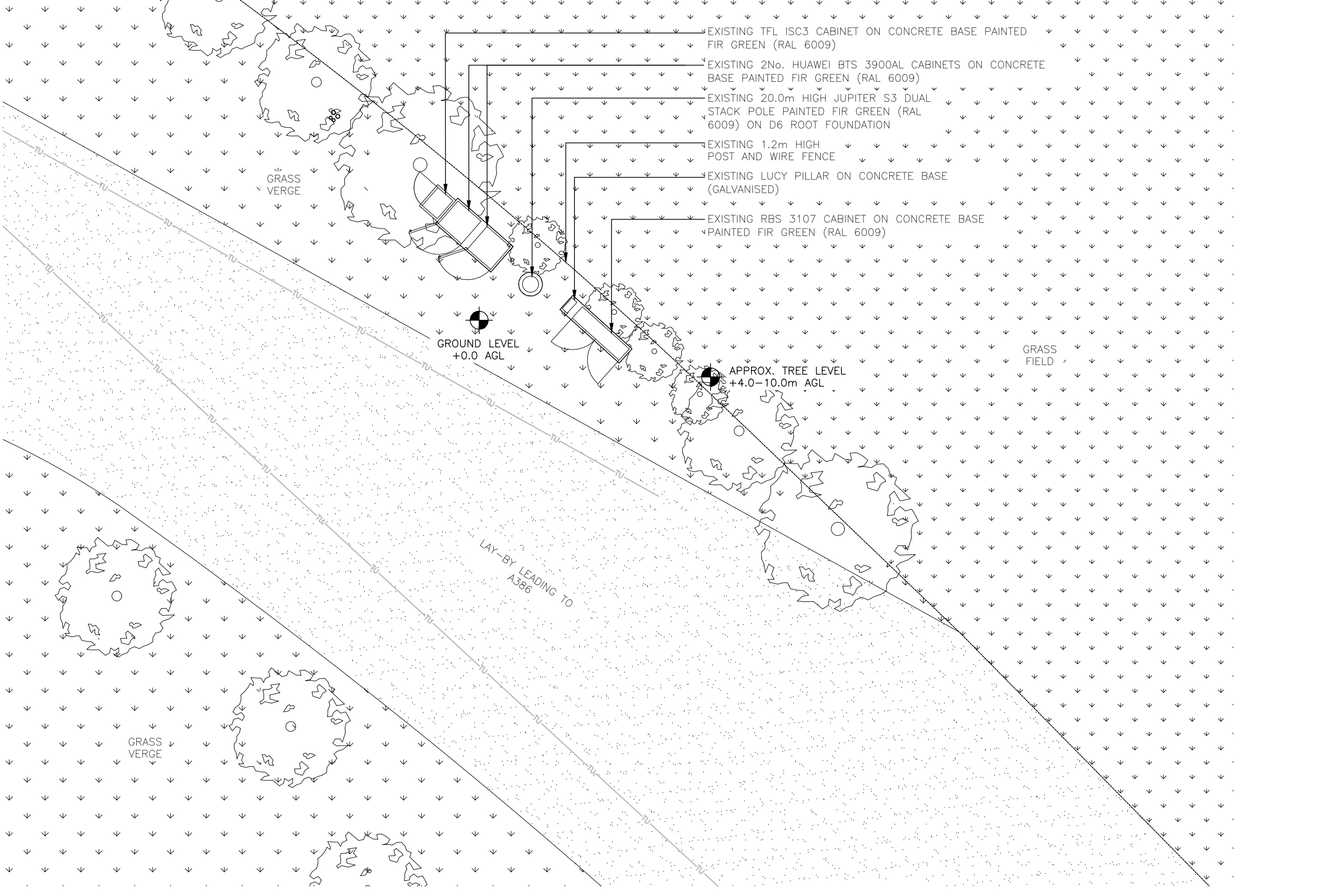
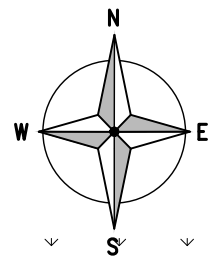
Purpose of issue: CONSTRUCTION

Drawing Number: 100

Surveyed By: DW Original Sheet Size: A3

Drawn: MA Date: 02.07.24 Checked: MNH Date: 15.07.24





- EXISTING TFL ISC3 CABINET ON CONCRETE BASE PAINTED FIR GREEN (RAL 6009)
- EXISTING 2No. HUAWEI BTS 3900AL CABINETS ON CONCRETE BASE PAINTED FIR GREEN (RAL 6009)
- EXISTING 20.0m HIGH JUPITER S3 DUAL STACK POLE PAINTED FIR GREEN (RAL 6009) ON D6 ROOT FOUNDATION
- EXISTING 1.2m HIGH POST AND WIRE FENCE
- EXISTING LUCY PILLAR ON CONCRETE BASE (GALVANISED)
- EXISTING RBS 3107 CABINET ON CONCRETE BASE PAINTED FIR GREEN (RAL 6009)

GROUND LEVEL  
+0.0 AGL

APPROX. TREE LEVEL  
+4.0-10.0m AGL

**EXISTING SITE PLAN**  
(1:100)



ALL DIMENSIONS ARE IN mm UNLESS NOTED OTHERWISE

N.G.R E: 248706 N: 072326

NOTES:

REV	A	Detailed Design Issue	MA	MNH	15.07.24
		MODIFICATION	BY	CH	DATE

**GallifordTry**  
 2ND FLOOR, GATEWAY HOUSE,  
 4 PENMAN WAY, GROVE PARK,  
 ENDERBY, LEICESTER  
 LEICESTERSHIRE LE19 1SY

**cornerstone**

Cell Name	Opt.
SW LAND AT LAYBY	-

Cell ID No

CORNERSTONE	VMO2	VF
13135721	N/A	060099_10

Site Address / Contact Details

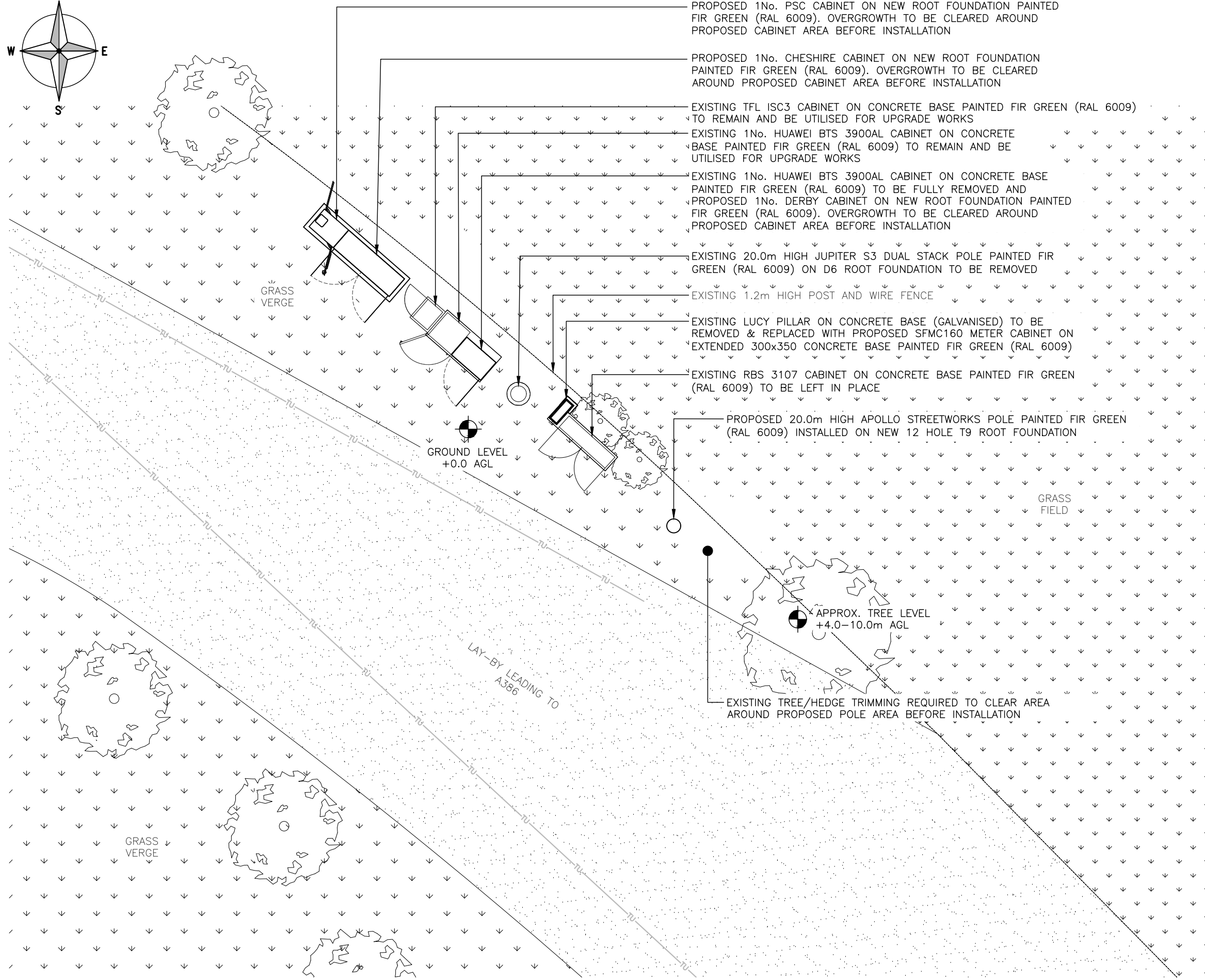
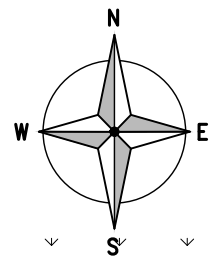
A386 SOUTH OF TAVISTOCK  
 ANDERTON  
 TAVISTOCK  
 PL19 9DU

Drawing Title:  
 EXISTING SITE PLAN

Purpose of issue:	CONSTRUCTION	Dwg Rev:
Drawing Number:	200	A

Surveyed By: DW Original Sheet Size: A3 Pack Issue:

Drawn: MA	Date: 02.07.24	Checked: MNH	Date: 15.07.24	A
-----------	----------------	--------------	----------------	---



- PROPOSED 1No. PSC CABINET ON NEW ROOT FOUNDATION PAINTED FIR GREEN (RAL 6009). OVERGROWTH TO BE CLEARED AROUND PROPOSED CABINET AREA BEFORE INSTALLATION
- PROPOSED 1No. CHESHIRE CABINET ON NEW ROOT FOUNDATION PAINTED FIR GREEN (RAL 6009). OVERGROWTH TO BE CLEARED AROUND PROPOSED CABINET AREA BEFORE INSTALLATION
- EXISTING TFL ISC3 CABINET ON CONCRETE BASE PAINTED FIR GREEN (RAL 6009) TO REMAIN AND BE UTILISED FOR UPGRADE WORKS
- EXISTING 1No. HUAWEI BTS 3900AL CABINET ON CONCRETE BASE PAINTED FIR GREEN (RAL 6009) TO REMAIN AND BE UTILISED FOR UPGRADE WORKS
- EXISTING 1No. HUAWEI BTS 3900AL CABINET ON CONCRETE BASE PAINTED FIR GREEN (RAL 6009) TO BE FULLY REMOVED AND
- PROPOSED 1No. DERBY CABINET ON NEW ROOT FOUNDATION PAINTED FIR GREEN (RAL 6009). OVERGROWTH TO BE CLEARED AROUND PROPOSED CABINET AREA BEFORE INSTALLATION
- EXISTING 20.0m HIGH JUPITER S3 DUAL STACK POLE PAINTED FIR GREEN (RAL 6009) ON D6 ROOT FOUNDATION TO BE REMOVED
- EXISTING 1.2m HIGH POST AND WIRE FENCE
- EXISTING LUCY PILLAR ON CONCRETE BASE (GALVANISED) TO BE REMOVED & REPLACED WITH PROPOSED SFMC160 METER CABINET ON EXTENDED 300x350 CONCRETE BASE PAINTED FIR GREEN (RAL 6009)
- EXISTING RBS 3107 CABINET ON CONCRETE BASE PAINTED FIR GREEN (RAL 6009) TO BE LEFT IN PLACE
- PROPOSED 20.0m HIGH APOLLO STREETWORKS POLE PAINTED FIR GREEN (RAL 6009) INSTALLED ON NEW 12 HOLE T9 ROOT FOUNDATION

GROUND LEVEL  
+0.0 AGL

APPROX. TREE LEVEL  
+4.0-10.0m AGL

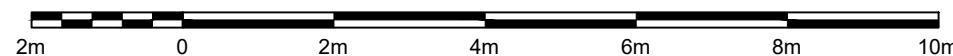
LAY-BY LEADING TO  
A386

EXISTING TREE/HEDGE TRIMMING REQUIRED TO CLEAR AREA  
AROUND PROPOSED POLE AREA BEFORE INSTALLATION

**PROPOSED SITE PLAN**

(1:100)

1:100



These drawings comply with VF Standard ICNIRP guidelines, under configuration VM7F  
Designed in accordance with Cornerstone documents: SDN0007 & SDN0009 v6.0

ALL DIMENSIONS ARE IN mm UNLESS NOTED OTHERWISE

N.G.R E: 248706 N: 072326

NOTE:

TREE/HEDGE TRIMMING REQUIRED TO CLEAR AREA AROUND PROPOSED EQUIPMENT AREA BEFORE INSTALLATION

A	Detailed Design Issue	MA	MNH	15.07.24
REV	MODIFICATION	BY	CH	DATE

**GallifordTry**  
 2ND FLOOR, GATEWAY HOUSE,  
 4 PENMAN WAY, GROVE PARK,  
 ENDERBY, LEICESTER  
 LEICESTERSHIRE LE19 1SY

**cornerstone**

Cell Name	Opt.
SW LAND AT LAYBY	-

Cell ID No		
CORNERSTONE	VMO2	VF
13135721	N/A	060099_10

Site Address / Contact Details  
 A386 SOUTH OF TAVISTOCK  
 ANDERTON  
 TAVISTOCK  
 PL19 9DU

Drawing Title:  
 PROPOSED SITE PLAN

Purpose of issue:  
 CONSTRUCTION

Drawing Number:  
 201

Surveyed By:  
 DW


Original Sheet Size:  
 A3

Drawn: MA Date: 02.07.24 Checked: MNH Date: 15.07.24

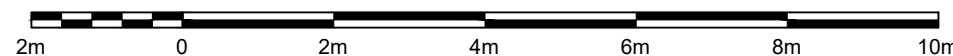
ALL DIMENSIONS ARE IN mm UNLESS NOTED OTHERWISE

N.G.R E: 248706 N: 072326

NOTES:



EXISTING SOUTH WEST ELEVATION  
(1:100)



A	Detailed Design Issue	MA	MNH	15.07.24
REV	MODIFICATION	BY	CH	DATE

**GallifordTry**  
 2ND FLOOR, GATEWAY HOUSE,  
 4 PENMAN WAY, GROVE PARK,  
 ENDERBY, LEICESTER  
 LEICESTERSHIRE LE19 1SY

**cornerstone**

Cell Name  
SW LAND AT LAYBY

Cell ID No

CORNERSTONE	VMO2	VF
13135721	N/A	060099_10

Site Address / Contact Details

A386 SOUTH OF TAVISTOCK  
 ANDERTON  
 TAVISTOCK  
 PL19 9DU

Drawing Title:  
EXISTING SITE ELEVATION

Purpose of issue:  
**CONSTRUCTION**

Drawing Number:  
300

Surveyed By:  
DW

Original Sheet Size:  
A3

Drawn: MA Date: 02.07.24 Checked: MNH Date: 15.07.24

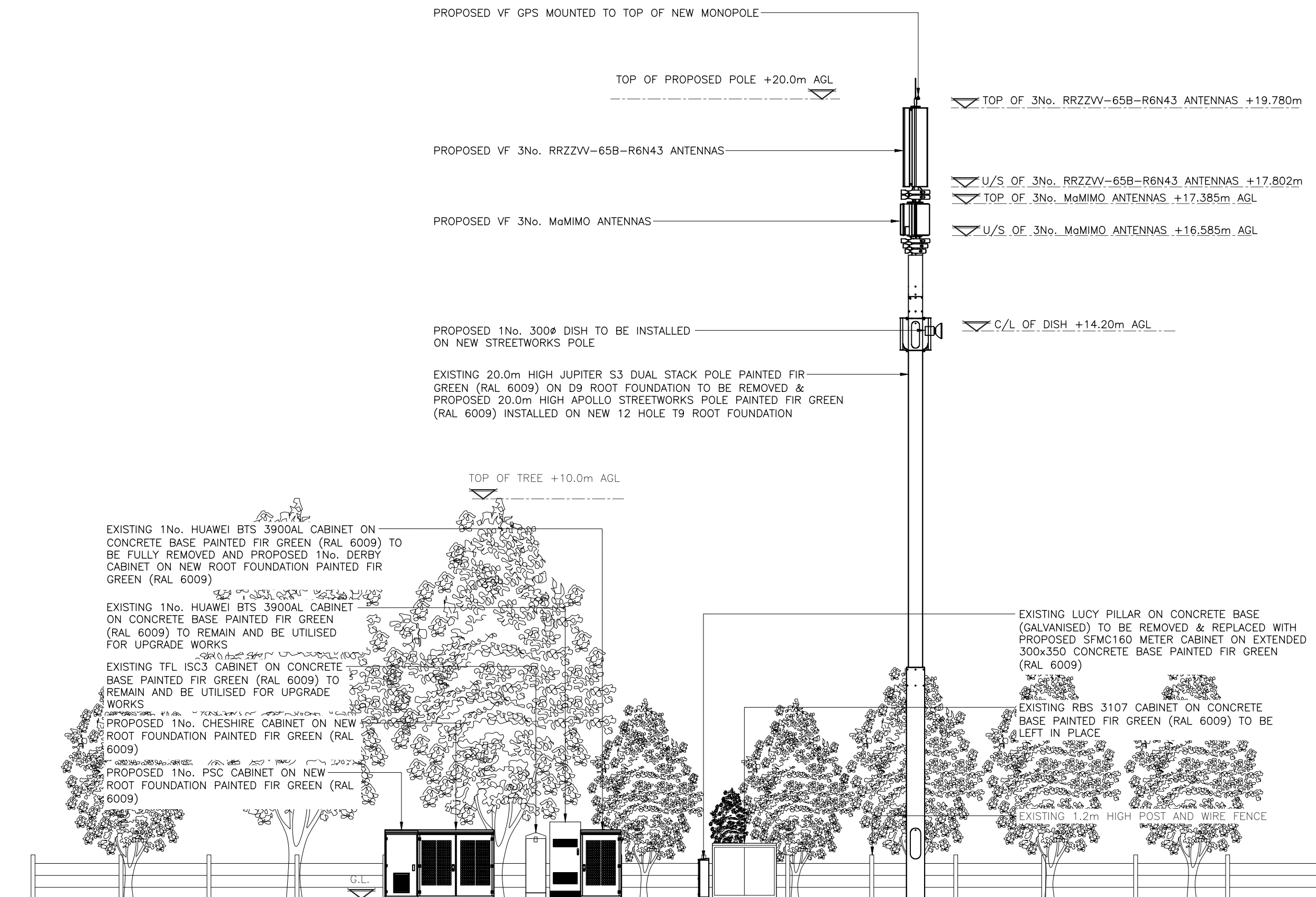


ALL DIMENSIONS ARE IN mm UNLESS NOTED OTHERWISE

N.G.R E: 248706 N: 072326

NOTES:

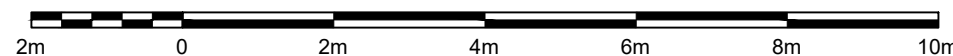
TREE/HEDGE TRIMMING REQUIRED TO CLEAR AREA AROUND PROPOSED EQUIPMENT AREA BEFORE INSTALLATION



PROPOSED SOUTH WEST ELEVATION

(1:100)

1:100



These drawings comply with VF Standard ICNIRP guidelines, under configuration VM7F  
 Designed in accordance with Cornerstone documents: SDN0007 & SDN0009 v6.0

A	Detailed Design Issue	MA	MNH	15.07.24
REV	MODIFICATION	BY	CH	DATE

**GallifordTry**  
 2ND FLOOR, GATEWAY HOUSE,  
 4 PENMAN WAY, GROVE PARK,  
 ENDERBY, LEICESTER  
 LEICESTERSHIRE LE19 1SY

**cornerstone**

Cell Name	Opt.
SW LAND AT LAYBY	-

Cell ID No		
CORNERSTONE	VMO2	VF
13135721	N/A	060099_10

Site Address / Contact Details		
A386 SOUTH OF TAVISTOCK ANDERTON TAVISTOCK PL19 9DU		

Drawing Title: PROPOSED SITE ELEVATION			
Purpose of issue: CONSTRUCTION			Dwg Rev: A
Drawing Number: 301			A
Surveyed By: DW	Original Sheet Size: A3	Pack Issue:	
Drawn: MA	Date: 02.07.24	Checked: MNH	Date: 15.07.24